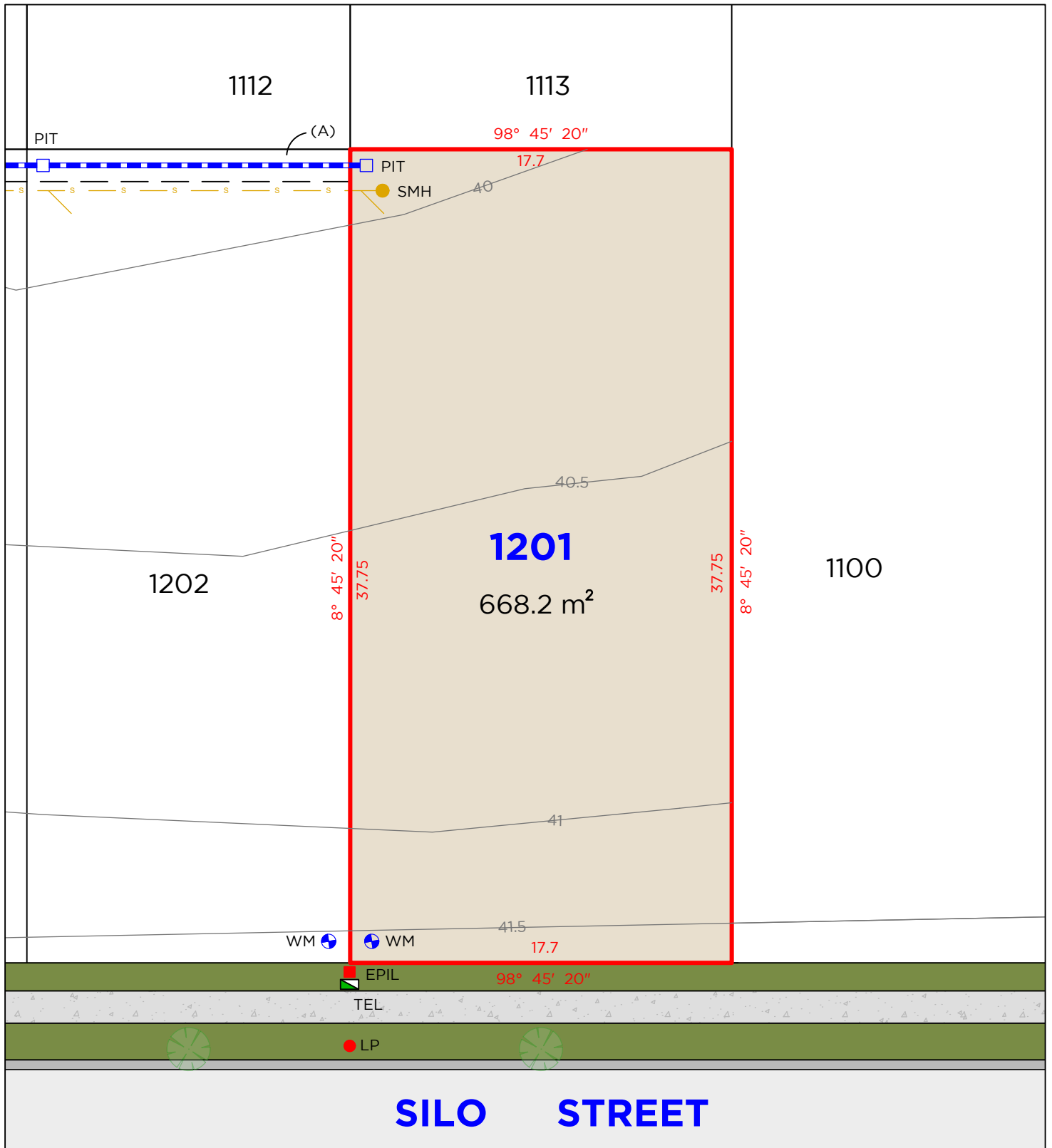


LOT 1201



LEGEND

| | | | | | | | |
|--|-------------------|--|------|-------------------|--|-----|--------------|
| | BOUNDARY LINE | | TEL | TELSTRA / NBN PIT | | PIT | DRAINAGE PIT |
| | ADJACENT BOUNDARY | | EPIL | ELECTRICAL PILLAR | | WM | WATER METER |
| | EASEMENT | | SMH | SEWER MAN HOLE | | | |
| | SEWER | | LP | LIGHT POLE | | | |
| | STORMWATER | | | | | | |

EASEMENTS

(A) EASEMENT TO DRAIN WATER 1.5 WIDE

DISCLAIMER

- THIS PLAN HAS BEEN COMPILED FROM DESIGN PLANS AT THE SCALE/S STATED. IT IS RECOMMENDED THAT A SURVEY IS UNDERTAKEN PRIOR TO THE PREPARATION OF CONSTRUCTION DRAWINGS. THE PLAN IS SUITABLE FOR DESIGN ONLY & MAY NOT BE SUITABLE FOR ANY OTHER PURPOSE OR FOR USE AT ANY OTHER SCALES/S.
- THE BOUNDARIES & SERVICES SHOWN ARE APPROXIMATE ONLY. FURTHER SURVEY WILL BE REQUIRED IF CONSTRUCTION IS TO TAKE PLACE ON OR ADJACENT TO THE BOUNDARIES.

NOTE • ANTICIPATED LOT CLASSIFICATION IS H2

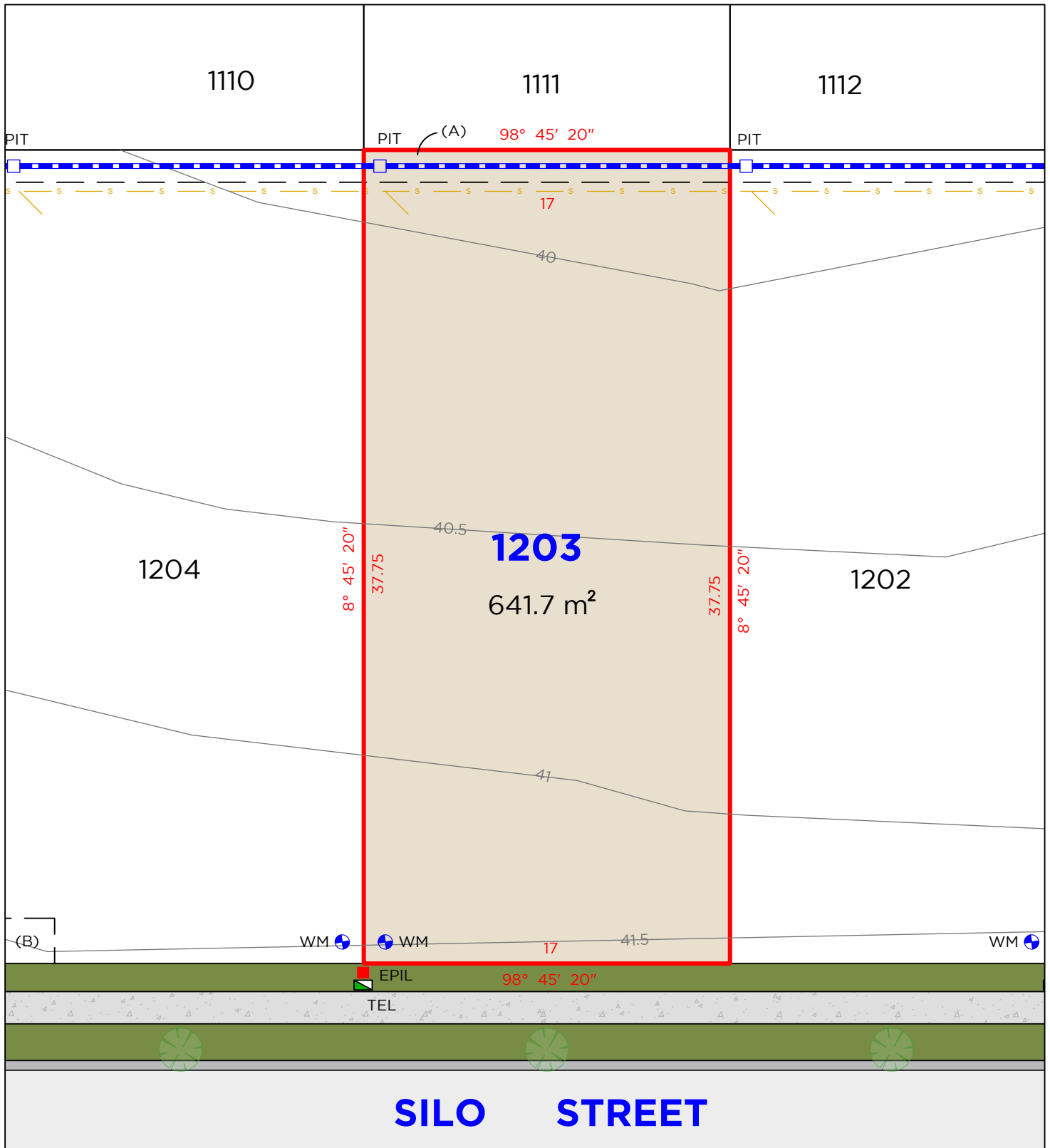
DELFS LASCELLES
CONSULTING SURVEYORS

HEREFORD HILL
• LOCHINVAR •



NOTE • ANTICIPATED LOT CLASSIFICATION IS H2

LOT 1203



LEGEND

| | | | | |
|--|-------------------|--|------|-------------------|
| | BOUNDARY LINE | | TEL | TELSTRA / NBN PIT |
| | ADJACENT BOUNDARY | | EPIL | ELECTRICAL PILLAR |
| | EASEMENT | | PIT | DRAINAGE PIT |
| | SEWER | | WM | WATER METER |
| | STORMWATER | | | |

EASEMENTS

(A) EASEMENT TO DRAIN WATER 1.5 WIDE

DISCLAIMER

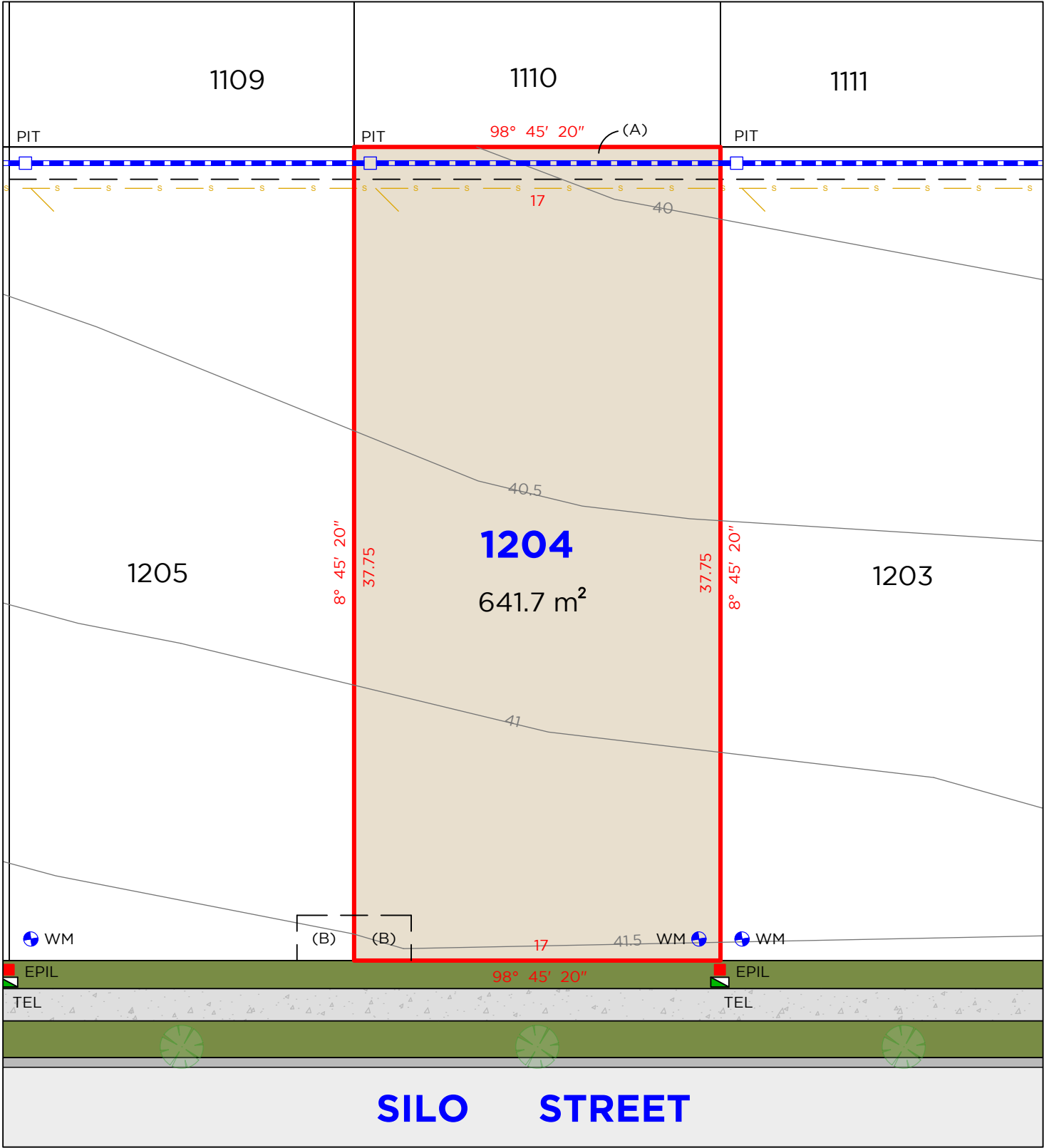
- THIS PLAN HAS BEEN COMPILED FROM DESIGN PLANS AT THE SCALE/S STATED. IT IS RECOMMENDED THAT A SURVEY IS UNDERTAKEN PRIOR TO THE PREPARATION OF CONSTRUCTION DRAWINGS. THE PLAN IS SUITABLE FOR DESIGN ONLY & MAY NOT BE SUITABLE FOR ANY OTHER PURPOSE OR FOR USE AT ANY OTHER SCALES/S.
- THE BOUNDARIES & SERVICES SHOWN ARE APPROXIMATE ONLY. FURTHER SURVEY WILL BE REQUIRED IF CONSTRUCTION IS TO TAKE PLACE ON OR ADJACENT TO THE BOUNDARIES.

NOTE • ANTICIPATED LOT CLASSIFICATION IS H2

DELFS
LASCELLES
CONSULTING SURVEYORS

HEREFORD HILL
• LOCHINVAR •

LOT 1204



LEGEND

| | | | | | | | | | |
|--|-------------------|--|------|--|-------------------|--|-----|--|--------------|
| | BOUNDARY LINE | | TEL | | TELSTRA / NBN PIT | | PIT | | DRAINAGE PIT |
| | ADJACENT BOUNDARY | | EPIL | | ELECTRICAL PILLAR | | WM | | WATER METER |
| | EASEMENT | | | | | | | | |
| | SEWER | | | | | | | | |
| | STORMWATER | | | | | | | | |

EASEMENTS

- (A) EASEMENT TO DRAIN WATER 1.5 WIDE
(B) EASEMENT FOR ELECTRICITY & OTHER PURPOSES 2.1 WIDE

DISCLAIMER

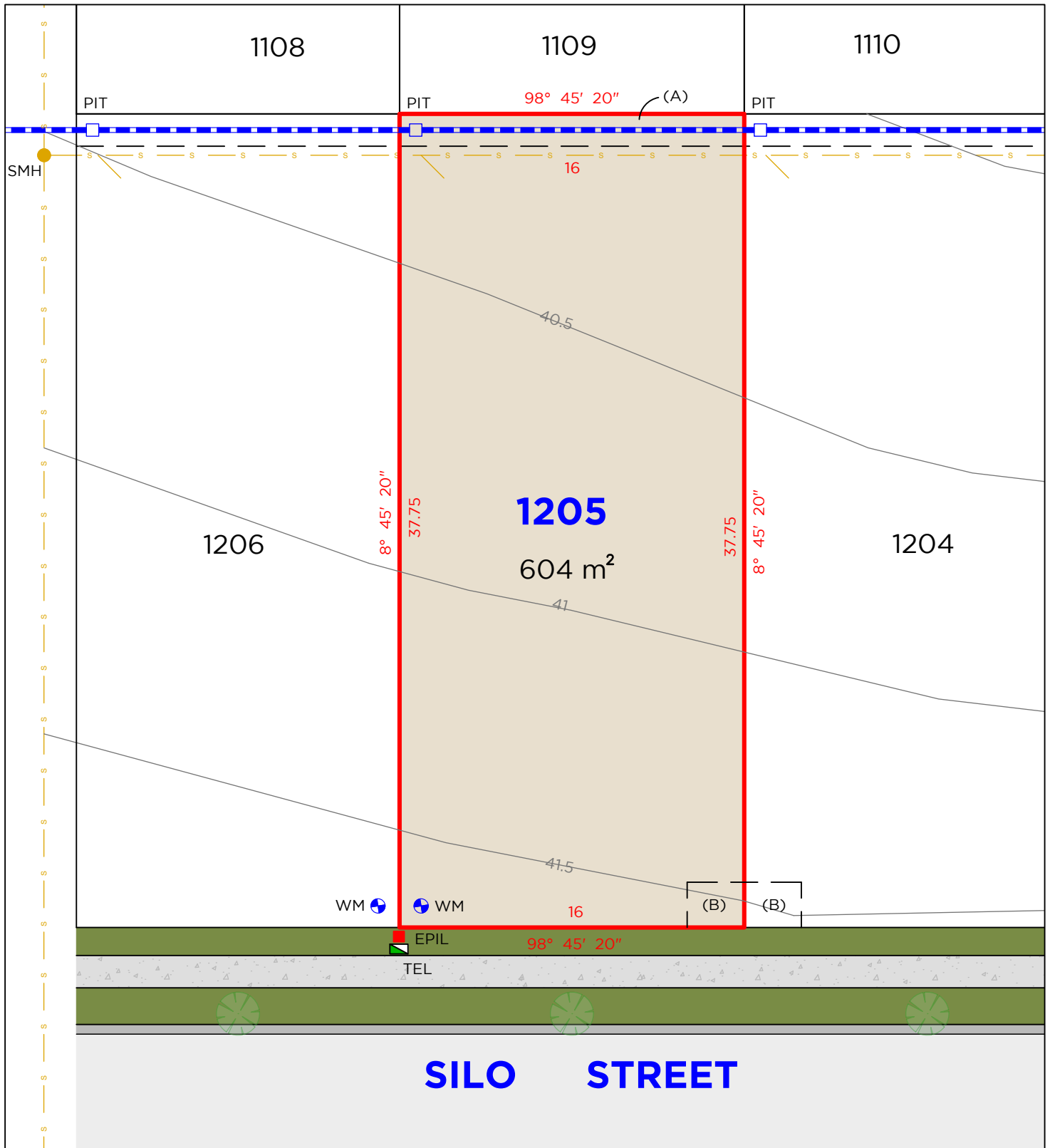
- THIS PLAN HAS BEEN COMPILED FROM DESIGN PLANS AT THE SCALE/S STATED. IT IS RECOMMENDED THAT A SURVEY IS UNDERTAKEN PRIOR TO THE PREPARATION OF CONSTRUCTION DRAWINGS. THE PLAN IS SUITABLE FOR DESIGN ONLY & MAY NOT BE SUITABLE FOR ANY OTHER PURPOSE OR FOR USE AT ANY OTHER SCALES/S.
- THE BOUNDARIES & SERVICES SHOWN ARE APPROXIMATE ONLY. FURTHER SURVEY WILL BE REQUIRED IF CONSTRUCTION IS TO TAKE PLACE ON OR ADJACENT TO THE BOUNDARIES.

NOTE • ANTICIPATED LOT CLASSIFICATION IS H2

**DELFS
LASCELLES**
CONSULTING SURVEYORS

HEREFORD HILL
• LOCHINVAR •

LOT 1205



LEGEND

| | | | | | | | |
|--|-------------------|--|------|-------------------|--|-----|--------------|
| | BOUNDARY LINE | | TEL | TELSTRA / NBN PIT | | PIT | DRAINAGE PIT |
| | ADJACENT BOUNDARY | | EPIL | ELECTRICAL PILLAR | | WM | WATER METER |
| | EASEMENT | | SMH | SEWER MAN HOLE | | | |
| | SEWER | | | | | | |
| | STORMWATER | | | | | | |

EASEMENTS

- (A) EASEMENT TO DRAIN WATER 1.5 WIDE
(B) EASEMENT FOR ELECTRICITY & OTHER PURPOSES 2.1 WIDE

DISCLAIMER

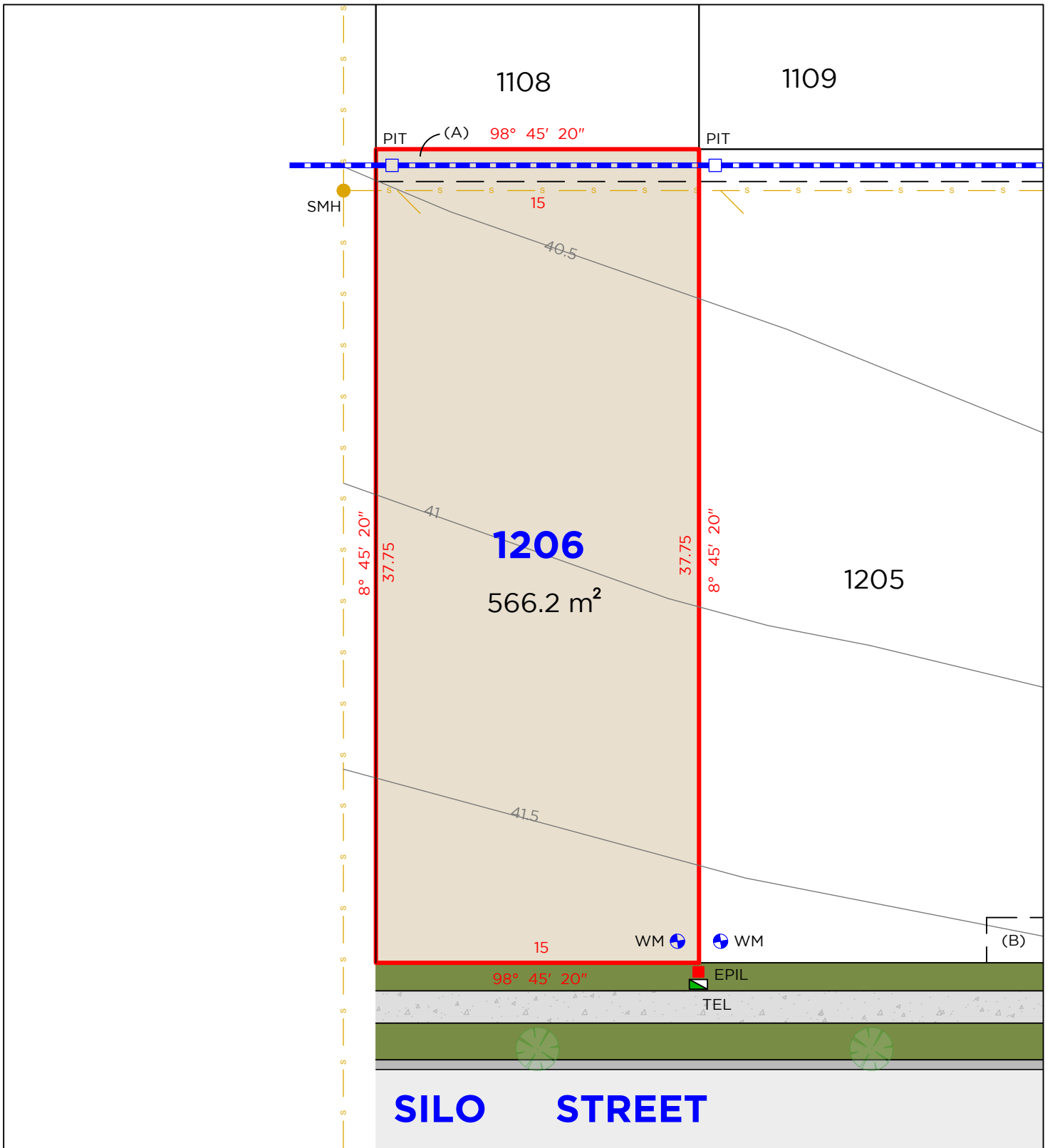
- THIS PLAN HAS BEEN COMPILED FROM DESIGN PLANS AT THE SCALE/S STATED. IT IS RECOMMENDED THAT A SURVEY IS UNDERTAKEN PRIOR TO THE PREPARATION OF CONSTRUCTION DRAWINGS. THE PLAN IS SUITABLE FOR DESIGN ONLY & MAY NOT BE SUITABLE FOR ANY OTHER PURPOSE OR FOR USE AT ANY OTHER SCALES/S.
- THE BOUNDARIES & SERVICES SHOWN ARE APPROXIMATE ONLY. FURTHER SURVEY WILL BE REQUIRED IF CONSTRUCTION IS TO TAKE PLACE ON OR ADJACENT TO THE BOUNDARIES.

NOTE • ANTICIPATED LOT CLASSIFICATION IS H2

DELFS LASCELLES
CONSULTING SURVEYORS

HEREFORD HILL
• LOCHINVAR •

LOT 1206



LEGEND

| | | | | | | | | | |
|--|-------------------|--|-----|--|-------------------|--|-----|--|--------------|
| | BOUNDARY LINE | | TEL | | TELSTRA / NBN PIT | | PIT | | DRAINAGE PIT |
| | ADJACENT BOUNDARY | | EPI | | WM | | WM | | WATER METER |
| | EASEMENT | | SMH | | | | | | |
| | SEWER | | | | | | | | |
| | STORMWATER | | | | | | | | |

EASEMENTS

(A) EASEMENT TO DRAIN WATER 1.5 WIDE

DISCLAIMER

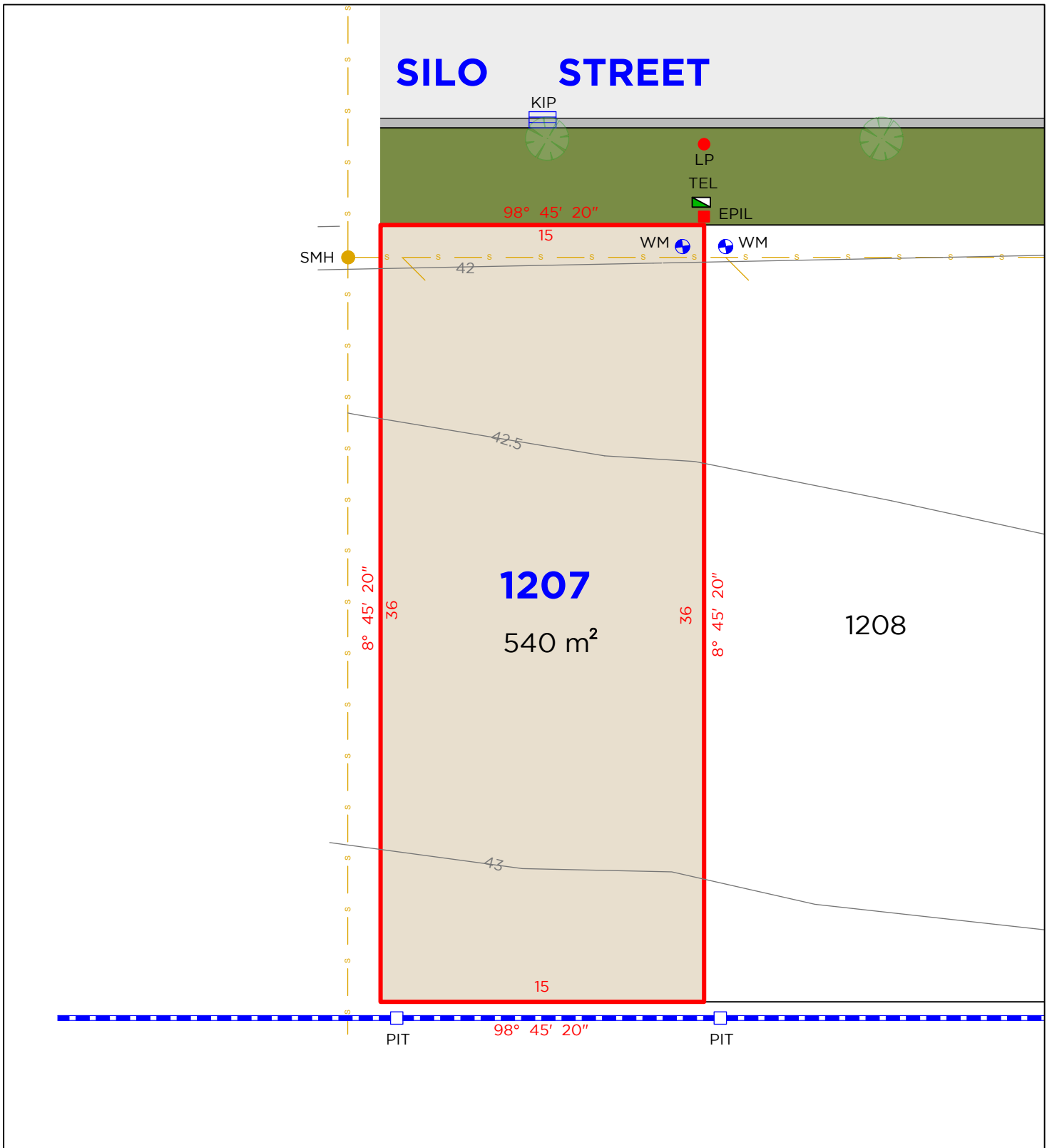
- THIS PLAN HAS BEEN COMPILED FROM DESIGN PLANS AT THE SCALE/S STATED. IT IS RECOMMENDED THAT A SURVEY IS UNDERTAKEN PRIOR TO THE PREPARATION OF CONSTRUCTION DRAWINGS. THE PLAN IS SUITABLE FOR DESIGN ONLY & MAY NOT BE SUITABLE FOR ANY OTHER PURPOSE OR FOR USE AT ANY OTHER SCALES/S.
- THE BOUNDARIES & SERVICES SHOWN ARE APPROXIMATE ONLY. FURTHER SURVEY WILL BE REQUIRED IF CONSTRUCTION IS TO TAKE PLACE ON OR ADJACENT TO THE BOUNDARIES.

NOTE • ANTICIPATED LOT CLASSIFICATION IS H2

DELFS LASCELLES
CONSULTING SURVEYORS

HEREFORD HILL
• LOCHINVAR •

LOT 1207



LEGEND

| | | | | | | | |
|--|-------------------|--|------|-------------------|--|-----|----------------|
| | BOUNDARY LINE | | TEL | TELSTRA / NBN PIT | | PIT | DRAINAGE PIT |
| | ADJACENT BOUNDARY | | EPIL | ELECTRICAL PILLAR | | WM | WATER METER |
| | SEWER | | LP | LIGHT POLE | | KIP | KERB INLET PIT |
| | STORMWATER | | SMH | SEWER MAN HOLE | | | |

DISCLAIMER

- THIS PLAN HAS BEEN COMPILED FROM DESIGN PLANS AT THE SCALE/S STATED. IT IS RECOMMENDED THAT A SURVEY IS UNDERTAKEN PRIOR TO THE PREPARATION OF CONSTRUCTION DRAWINGS. THE PLAN IS SUITABLE FOR DESIGN ONLY & MAY NOT BE SUITABLE FOR ANY OTHER PURPOSE OR FOR USE AT ANY OTHER SCALES/S.
- THE BOUNDARIES & SERVICES SHOWN ARE APPROXIMATE ONLY. FURTHER SURVEY WILL BE REQUIRED IF CONSTRUCTION IS TO TAKE PLACE ON OR ADJACENT TO THE BOUNDARIES.

NOTE • ANTICIPATED LOT CLASSIFICATION IS H2

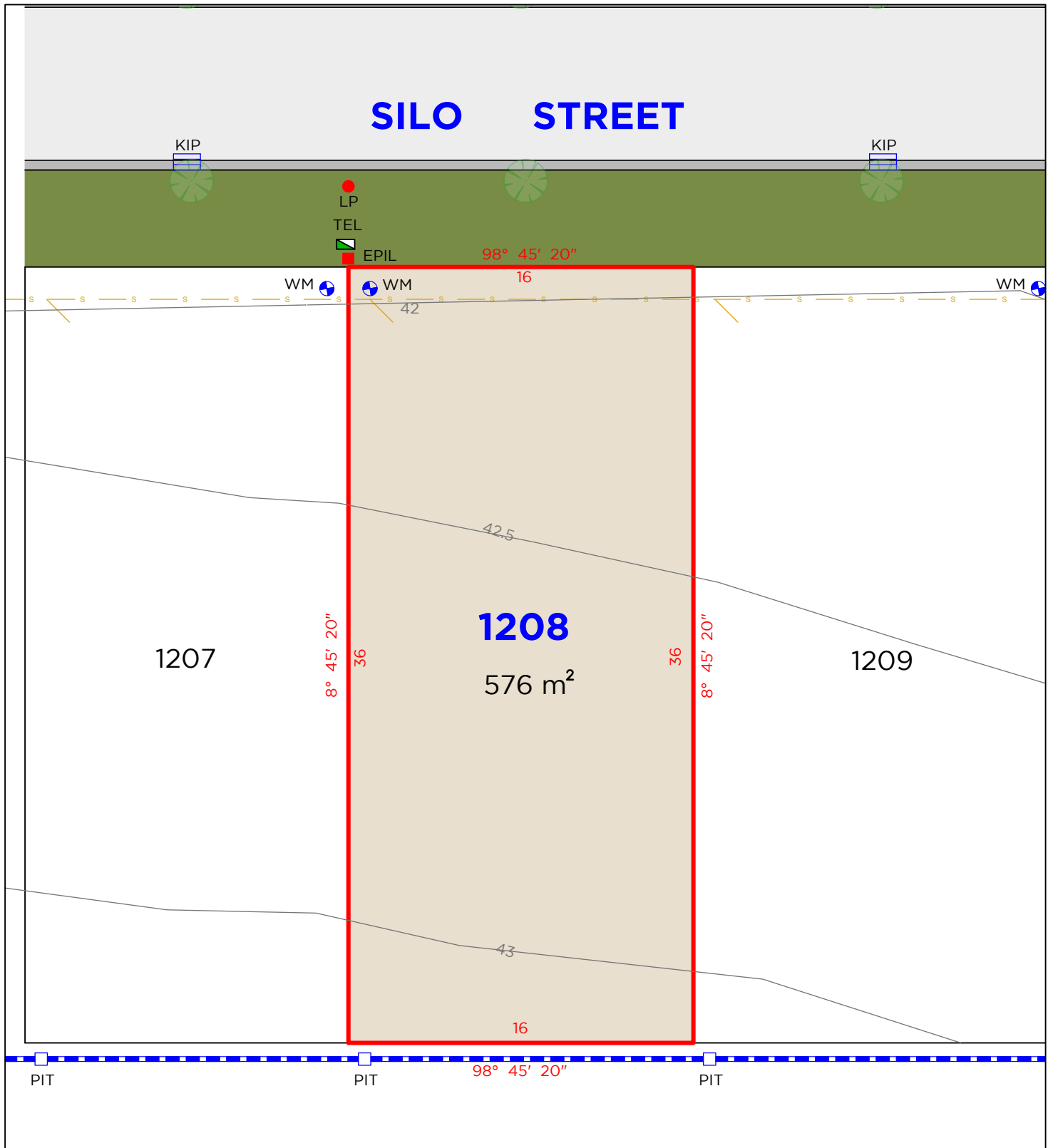
**DELFS
LASCELLES**
CONSULTING SURVEYORS

HEREFORD HILL
• LOCHINVAR •

LOT 1208



SILO STREET



LEGEND

| | | | | | | | |
|--|-------------------|--|------|-------------------|--|-----|----------------|
| | BOUNDARY LINE | | TEL | TELSTRA / NBN PIT | | KIP | KERB INLET PIT |
| | ADJACENT BOUNDARY | | EPIL | ELECTRICAL PILLAR | | WM | WATER METER |
| | SEWER | | SMH | SEWER MAN HOLE | | PIT | DRAINAGE PIT |
| | STORMWATER | | LP | LIGHT POLE | | | |

DISCLAIMER

- THIS PLAN HAS BEEN COMPILED FROM DESIGN PLANS AT THE SCALE/S STATED. IT IS RECOMMENDED THAT A SURVEY IS UNDERTAKEN PRIOR TO THE PREPARATION OF CONSTRUCTION DRAWINGS. THE PLAN IS SUITABLE FOR DESIGN ONLY & MAY NOT BE SUITABLE FOR ANY OTHER PURPOSE OR FOR USE AT ANY OTHER SCALES/S.
- THE BOUNDARIES & SERVICES SHOWN ARE APPROXIMATE ONLY. FURTHER SURVEY WILL BE REQUIRED IF CONSTRUCTION IS TO TAKE PLACE ON OR ADJACENT TO THE BOUNDARIES.

NOTE • ANTICIPATED LOT CLASSIFICATION IS H2

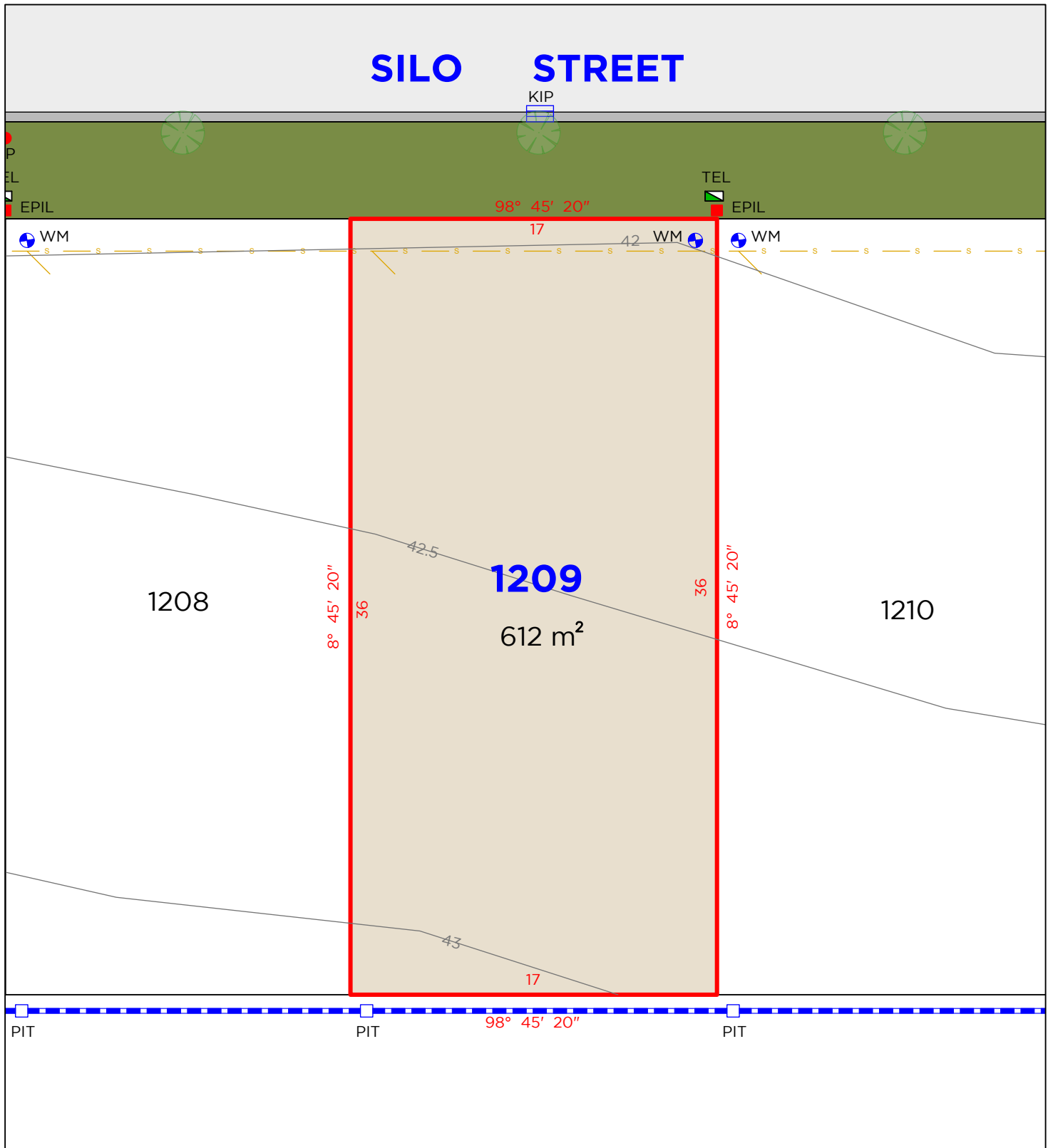
DELFS LASCELLES
CONSULTING SURVEYORS

HEREFORD HILL
• LOCHINVAR •

LOT 1209



SILO STREET



LEGEND

| | | | | | | | |
|--|-------------------|--|------|-------------------|--|-----|----------------|
| | BOUNDARY LINE | | TEL | TELSTRA / NBN PIT | | KIP | KERB INLET PIT |
| | ADJACENT BOUNDARY | | EPIL | ELECTRICAL PILLAR | | WM | WATER METER |
| | SEWER | | | | | PIT | DRAINAGE PIT |
| | STORMWATER | | | | | | |

DISCLAIMER

- THIS PLAN HAS BEEN COMPILED FROM DESIGN PLANS AT THE SCALE/S STATED. IT IS RECOMMENDED THAT A SURVEY IS UNDERTAKEN PRIOR TO THE PREPARATION OF CONSTRUCTION DRAWINGS. THE PLAN IS SUITABLE FOR DESIGN ONLY & MAY NOT BE SUITABLE FOR ANY OTHER PURPOSE OR FOR USE AT ANY OTHER SCALES/S.
- THE BOUNDARIES & SERVICES SHOWN ARE APPROXIMATE ONLY. FURTHER SURVEY WILL BE REQUIRED IF CONSTRUCTION IS TO TAKE PLACE ON OR ADJACENT TO THE BOUNDARIES.

NOTE • ANTICIPATED LOT CLASSIFICATION IS H2

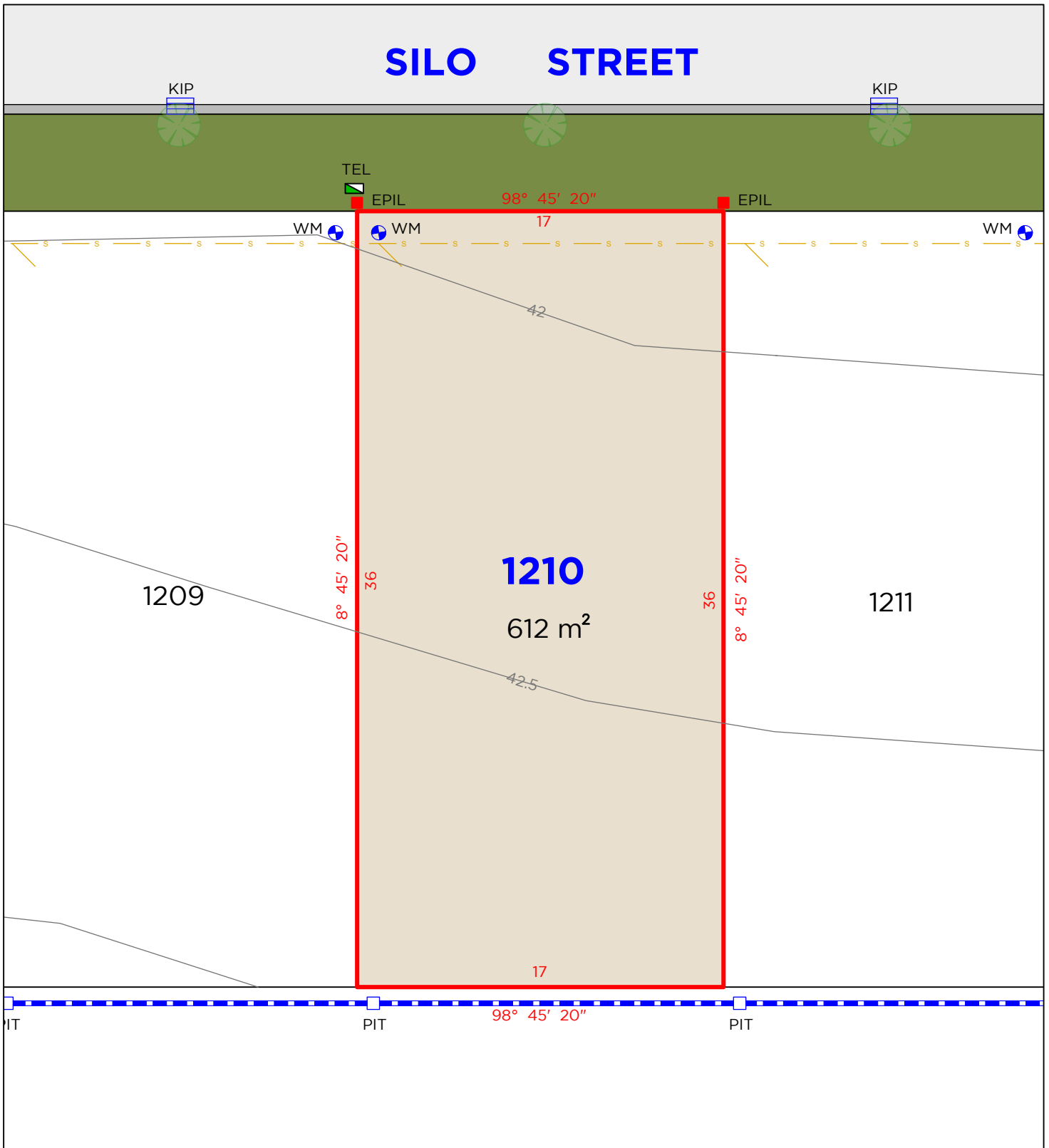
DELFS LASCELLES
CONSULTING SURVEYORS

HEREFORD HILL
• LOCHINVAR •

LOT 1210



SILO STREET



LEGEND

| | | | | | | | |
|--|-------------------|--|------|-------------------|--|-----|----------------|
| | BOUNDARY LINE | | TEL | TELSTRA / NBN PIT | | KIP | KERB INLET PIT |
| | ADJACENT BOUNDARY | | EPIL | ELECTRICAL PILLAR | | WM | WATER METER |
| | SEWER | | | | | PIT | DRAINAGE PIT |
| | STORMWATER | | | | | | |

DISCLAIMER

- THIS PLAN HAS BEEN COMPILED FROM DESIGN PLANS AT THE SCALE/S STATED. IT IS RECOMMENDED THAT A SURVEY IS UNDERTAKEN PRIOR TO THE PREPARATION OF CONSTRUCTION DRAWINGS. THE PLAN IS SUITABLE FOR DESIGN ONLY & MAY NOT BE SUITABLE FOR ANY OTHER PURPOSE OR FOR USE AT ANY OTHER SCALES/S.
- THE BOUNDARIES & SERVICES SHOWN ARE APPROXIMATE ONLY. FURTHER SURVEY WILL BE REQUIRED IF CONSTRUCTION IS TO TAKE PLACE ON OR ADJACENT TO THE BOUNDARIES.

NOTE • ANTICIPATED LOT CLASSIFICATION IS H2

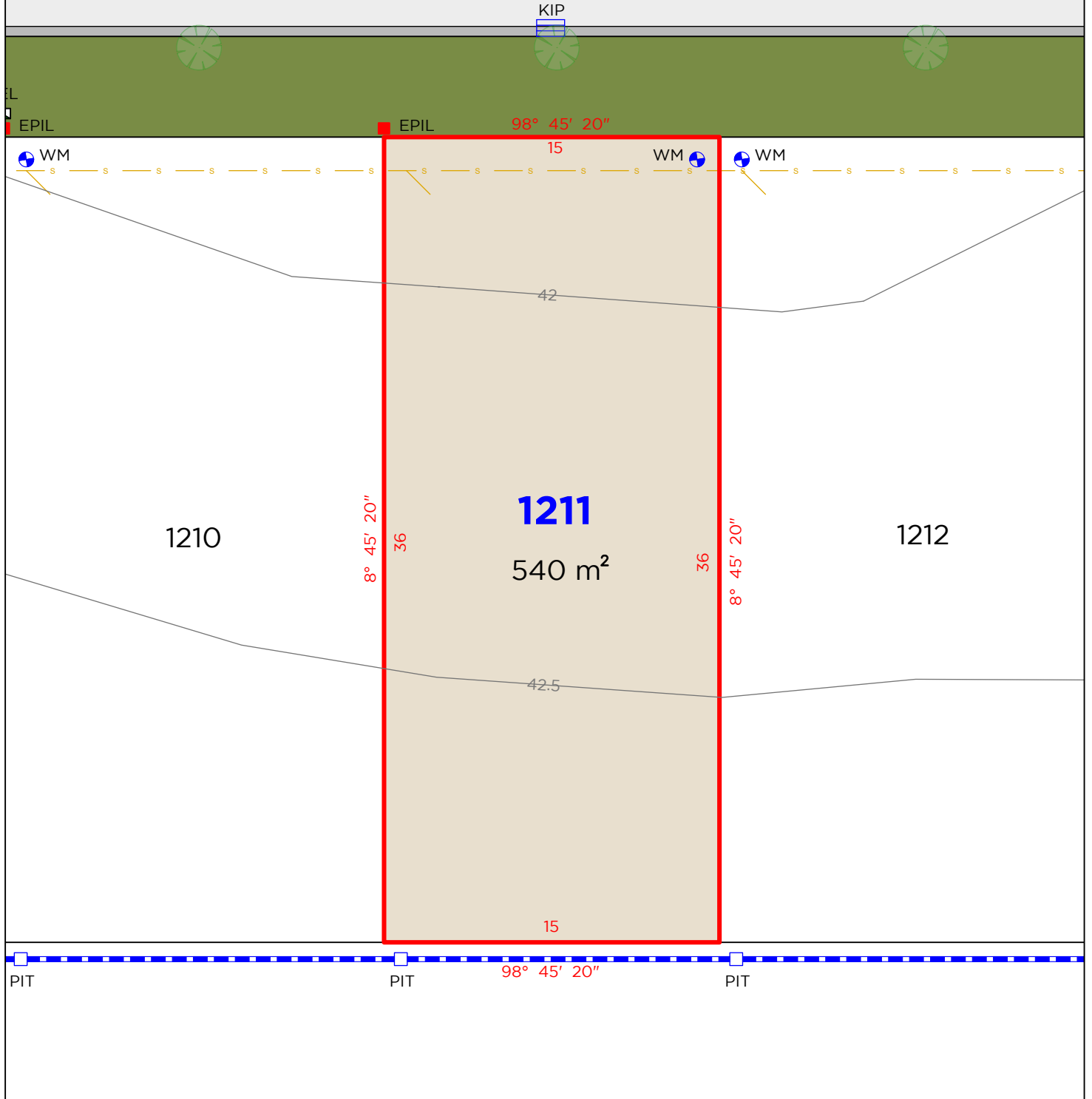
DELFS
LASCELLES
CONSULTING SURVEYORS

HEREFORD HILL
• LOCHINVAR •

LOT 1211



SILO STREET



LEGEND

| | | | | |
|--|-------------------|--|------|-------------------|
| | BOUNDARY LINE | | EPIL | ELECTRICAL PILLAR |
| | ADJACENT BOUNDARY | | KIP | KERB INLET PIT |
| | SEWER | | WM | WATER METER |
| | STORMWATER | | PIT | DRAINAGE PIT |

DISCLAIMER

- THIS PLAN HAS BEEN COMPILED FROM DESIGN PLANS AT THE SCALE/S STATED. IT IS RECOMMENDED THAT A SURVEY IS UNDERTAKEN PRIOR TO THE PREPARATION OF CONSTRUCTION DRAWINGS. THE PLAN IS SUITABLE FOR DESIGN ONLY & MAY NOT BE SUITABLE FOR ANY OTHER PURPOSE OR FOR USE AT ANY OTHER SCALES/S.
- THE BOUNDARIES & SERVICES SHOWN ARE APPROXIMATE ONLY. FURTHER SURVEY WILL BE REQUIRED IF CONSTRUCTION IS TO TAKE PLACE ON OR ADJACENT TO THE BOUNDARIES.

NOTE • ANTICIPATED LOT CLASSIFICATION IS H2

DELFS LASCELLES
CONSULTING SURVEYORS

HEREFORD HILL
• LOCHINVAR •

260 MAITLAND ROAD, MAYFIELD NSW 2304
P: (02) 4964 4886
E: admin@delacs.com.au

DATE: 14.10.21

DATUM: A.H.D.

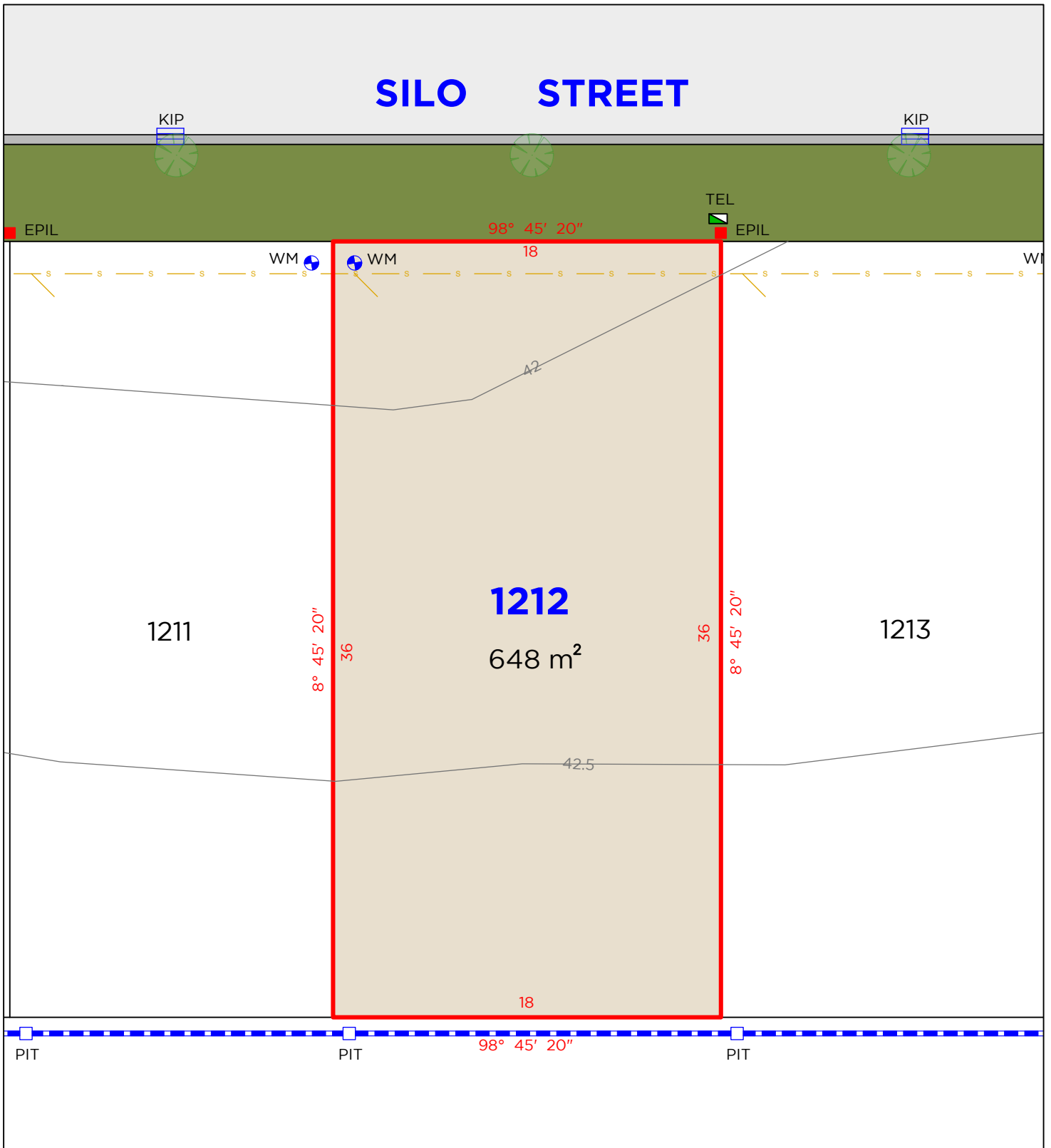
SCALE: 1:250 (A4)

PROJECT No. **21285**

LOT 1212



SILO STREET



LEGEND

| | | | | | | | |
|--|-------------------|--|------|-------------------|--|-----|----------------|
| | BOUNDARY LINE | | TEL | TELSTRA / NBN PIT | | PIT | DRAINAGE PIT |
| | ADJACENT BOUNDARY | | EPIL | ELECTRICAL PILLAR | | WM | WATER METER |
| | SEWER | | | | | KIP | KERB INLET PIT |
| | STORMWATER | | | | | | |

DISCLAIMER

- THIS PLAN HAS BEEN COMPILED FROM DESIGN PLANS AT THE SCALE/S STATED. IT IS RECOMMENDED THAT A SURVEY IS UNDERTAKEN PRIOR TO THE PREPARATION OF CONSTRUCTION DRAWINGS. THE PLAN IS SUITABLE FOR DESIGN ONLY & MAY NOT BE SUITABLE FOR ANY OTHER PURPOSE OR FOR USE AT ANY OTHER SCALES/S.
- THE BOUNDARIES & SERVICES SHOWN ARE APPROXIMATE ONLY. FURTHER SURVEY WILL BE REQUIRED IF CONSTRUCTION IS TO TAKE PLACE ON OR ADJACENT TO THE BOUNDARIES.

NOTE • ANTICIPATED LOT CLASSIFICATION IS H2

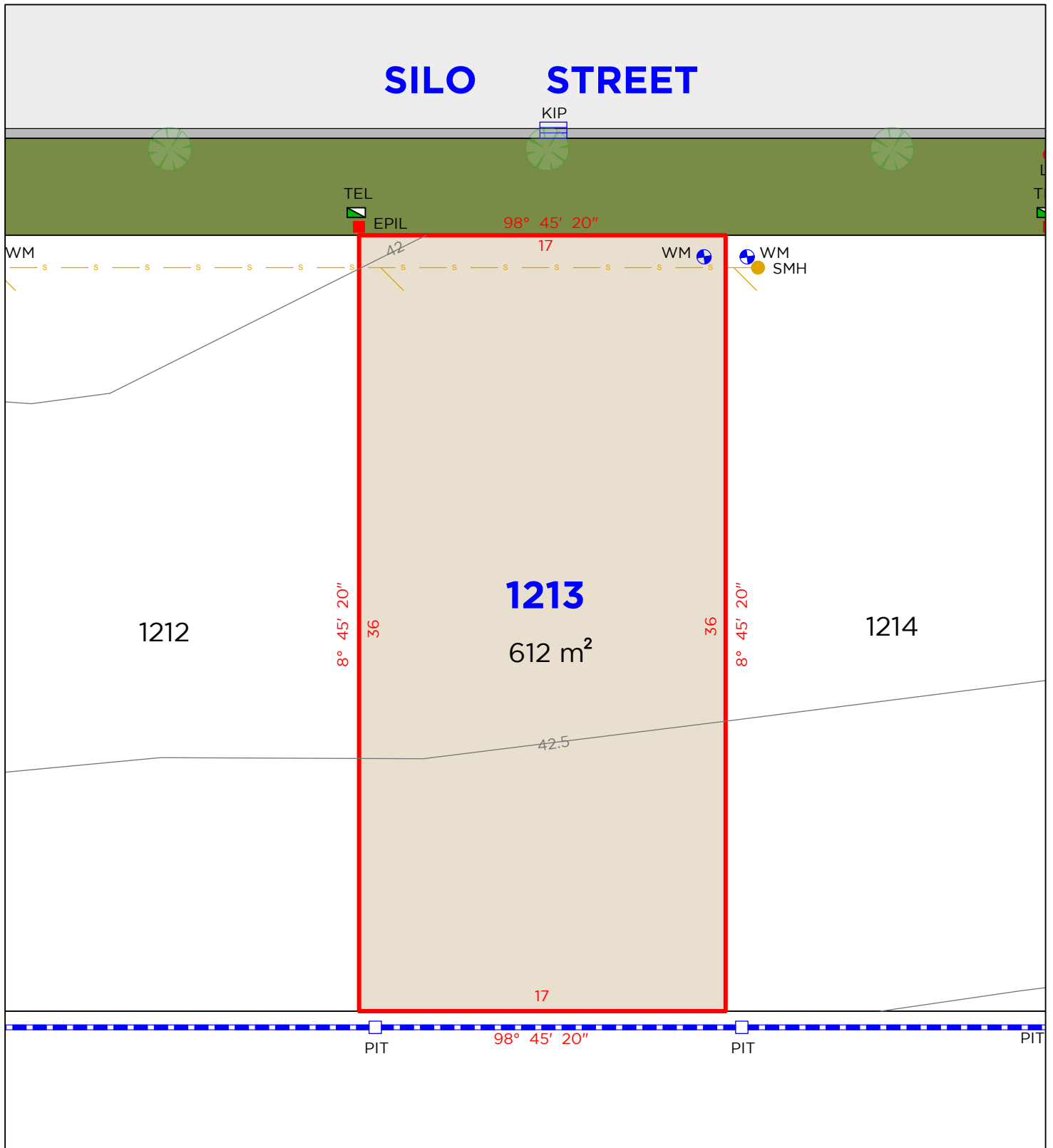
DELFS LASCELLES
CONSULTING SURVEYORS

HEREFORD HILL
• LOCHINVAR •

LOT 1213



SILO STREET



LEGEND

| | | | | | | | |
|--|-------------------|--|------|-------------------|--|-----|----------------|
| | BOUNDARY LINE | | TEL | TELSTRA / NBN PIT | | KIP | KERB INLET PIT |
| | ADJACENT BOUNDARY | | EPIL | ELECTRICAL PILLAR | | PIT | DRAINAGE PIT |
| | SEWER | | SMH | SEWER MAN HOLE | | WM | WATER METER |
| | STORMWATER | | | | | | |

DISCLAIMER

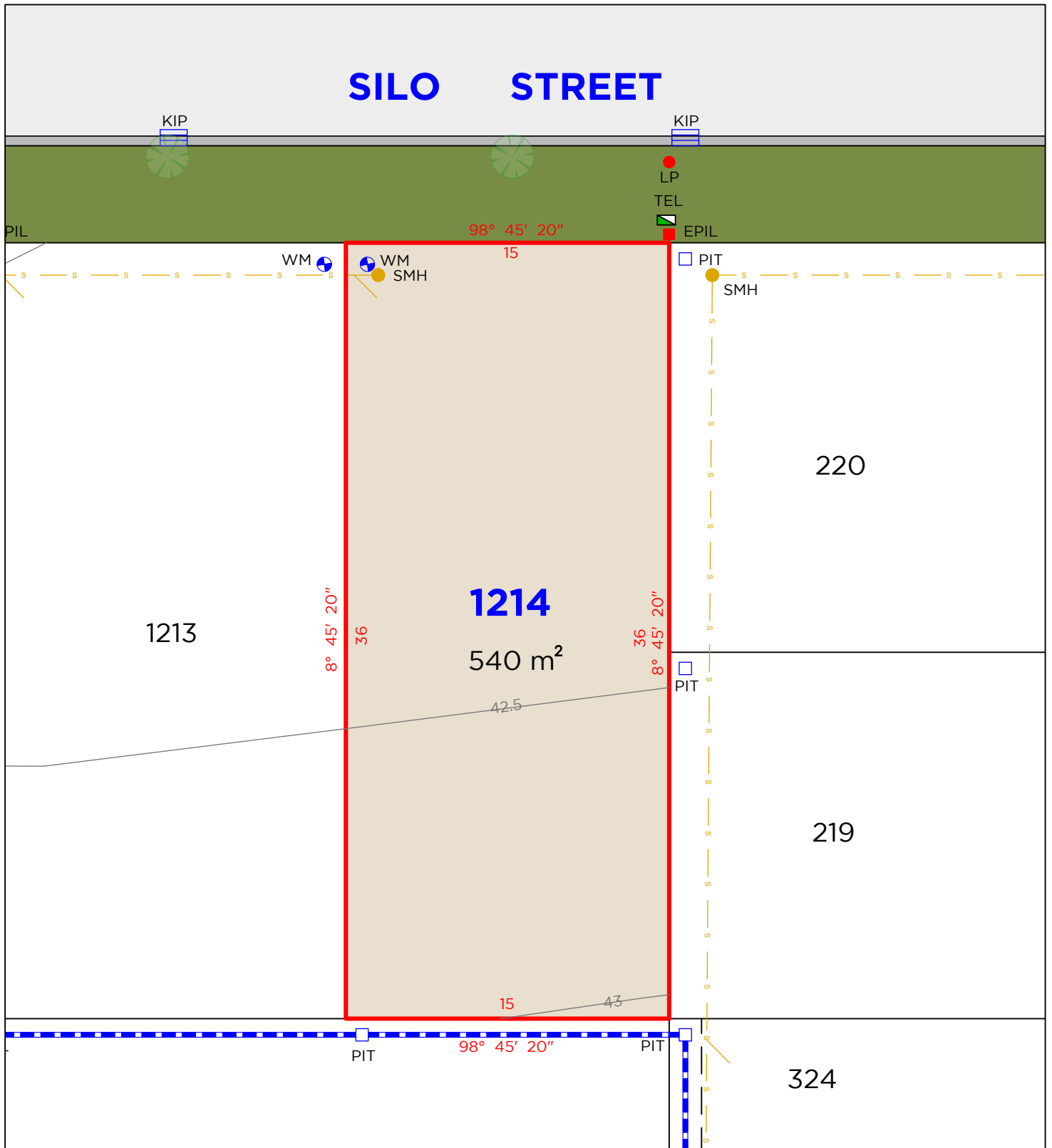
- THIS PLAN HAS BEEN COMPILED FROM DESIGN PLANS AT THE SCALE/S STATED. IT IS RECOMMENDED THAT A SURVEY IS UNDERTAKEN PRIOR TO THE PREPARATION OF CONSTRUCTION DRAWINGS. THE PLAN IS SUITABLE FOR DESIGN ONLY & MAY NOT BE SUITABLE FOR ANY OTHER PURPOSE OR FOR USE AT ANY OTHER SCALES/S.
- THE BOUNDARIES & SERVICES SHOWN ARE APPROXIMATE ONLY. FURTHER SURVEY WILL BE REQUIRED IF CONSTRUCTION IS TO TAKE PLACE ON OR ADJACENT TO THE BOUNDARIES.

NOTE • ANTICIPATED LOT CLASSIFICATION IS H2

**DELFS
LASCELLES**
CONSULTING SURVEYORS

HEREFORD HILL
• LOCHINVAR •

LOT 1214



LEGEND

| | | | | | | | |
|--|-------------------|--|------|-------------------|--|-----|----------------|
| | BOUNDARY LINE | | TEL | TELSTRA / NBN PIT | | KIP | KERB INLET PIT |
| | ADJACENT BOUNDARY | | EPIL | ELECTRICAL PILLAR | | PIT | DRAINAGE PIT |
| | SEWER | | LP | LIGHT POLE | | WM | WATER METER |
| | STORMWATER | | SMH | SEWER MAN HOLE | | | |

DISCLAIMER

- THIS PLAN HAS BEEN COMPILED FROM DESIGN PLANS AT THE SCALE/S STATED. IT IS RECOMMENDED THAT A SURVEY IS UNDERTAKEN PRIOR TO THE PREPARATION OF CONSTRUCTION DRAWINGS. THE PLAN IS SUITABLE FOR DESIGN ONLY & MAY NOT BE SUITABLE FOR ANY OTHER PURPOSE OR FOR USE AT ANY OTHER SCALES/S.
- THE BOUNDARIES & SERVICES SHOWN ARE APPROXIMATE ONLY. FURTHER SURVEY WILL BE REQUIRED IF CONSTRUCTION IS TO TAKE PLACE ON OR ADJACENT TO THE BOUNDARIES.

NOTE • ANTICIPATED LOT CLASSIFICATION IS H2

DELFS LASCELLES
CONSULTING SURVEYORS

HEREFORD HILL
• LOCHINVAR •